PHOTO NO. | LOT NO. T3876-66 | MAP REFERENCE N1S | LATITUDE 18 17$ | LONGITUDE 3203E

COUNTRY 1154th50 | PROVINCE 1176 C

AREA NO R2 | SUBJECT D48 | SUBJECT D43 | SUBJECT D1U | SUBJECT | SUBJECT | SUBJECT | SUBJECT | SUBJECT

HEADLANDS (NR) SOUTH
SIDE OF $ALLISBURY-UM
TALL HWY. NOTE ROCK
OUT CROPPING
1 word

1 (C) 25X1C

[redacted]

DATE OF PHOTO	TYPE	QUALITY	CLASS	NO. OF CARDS
OCT 65	4	1	3	3

CLASSIFICATION [redacted] | CAPTIONED BY FLH

GPO 871-268

Approved For Release 1999/09/28 : CIA-RDP78B05703A000520330010-6

PHOTO INTERPRETATION REPORT

Approved For Release 1999/09/23 : CIA-RDP78B04747A000520330010-6

PHOTO NO. T3876-66 | MAP REFERENCE N15 | LATITUDE 17 59S | LONGITUDE 31 19E

COUNTRY 1154754 | PROVINCE 1176A

AREA NO R2 | SUBJECT C68 | SUBJECT C3B | SUBJECT D48 | SUBJECT D45

MELFORT (NR) NAT IVE V

ILLAGE ALONG S ALISB U

RY-UM TAL; HWY

1,6,7 (C)

DATE OF PHOTO	TYPE	QUALITY	CLASS	NO. OF CARDS
OCT 65	4	1	3	4

25X1C

[redacted]

CLASSIFICATION CONF | CAPTIONED BY FLH

FORM NO. 1 Jun 56 174 USE PREVIOUS EDITIONS

PHOTO ANALYSIS REPORT

Approved For Release 1999/09/23 : CIA-RDP78B04747A000520330010-6

GPO 871-285

76-05867A000520330010-6

PHOTO NO. 1154755 | LOT NO. P3776-6A | PROVINCE | MAP REFERENCE | LATITUDE | LONGITUDE

COUNTRY | AREA NO NZ

SUBJECT DLF DIF ~~AKZ~~ AKZ ALIBURY

SALISBURY RHODESIA

SALISBURY HIGHWAY

UMTALI TOWN

OUT OF TOWN

8 mi

25X1C

[redacted]

(C)

DATE OF PHOTO 1,28 | TYPE 4 | QUALITY 1 | CLASS | NO. OF CARDS 3 | CAPTIONED BY

PHOTO ANALYSIS REPORT

Approved For Release 1999/09/23 : CIA-RDP78-05867A0005

PHOTO NO.	LOT NO.	MAP REFERENCE	LATITUDE	LONGITUDE
1154756	P3776-66	C	17 50½	31 03 E

COUNTRY: PROVINCE: 1176 A

AREA NO	SUBJECT	SUBJECT	SUBJECT	SUBJECT	SUBJECT	SUBJECT	SUBJECT	SUBJECT
RZ	[redacted]	C64	C62	AKZ				

SALISBURY LEG NE OW
KINGSWAY AVE DTWN $
TANLEY & BAKER STREETS.

6,7,28 (C) 25X1C

DATE OF PHOTO	TYPE	QUALITY	CLASS	NO. OF CARDS	[redacted]
OCT 65	4	1	3	3	

CLASSIFICATION: CONF CAPTIONED BY: F LH

Approved For Release 1999/09/23 : CIA-RDP78-05867A000520330010-6

FORM NO. 1 Jun 56 174 USE PREVIOUS EDITIONS PHOTO ANALYSIS REPORT GPO 871-269

Approved For Release 1999/09/23 : CIA-RDP78-05[illegible]A000520330010-6

PHOTO NO. 1154757 | LOT NO. P3876-66 | MAP REFERENCE C | LATITUDE 17 30 | LONGITUDE [illegible]

COUNTRY | PROVINCE 1176 A

AREA NO RZ | SUBJECT DIF | SUBJECT D45 | SUBJECT D43 | SUBJECT | SUBJECT | SUBJECT TERRA | SUBJECT | SUBJECT

SALISBURY (NR) TERRA

NYLKG W FROM SALISBURY HIGHWAY 8 mi.

RY-UMTALI HIGHWAY

FROM TOWN.

(C)

25X1C

[redacted]

DATE OF PHOTO	TYPE	QUALITY	CLASS	NO. OF CARDS
OCT 65	4	1	3	3

CAPTIONED BY FLH

CLASSIFICATION C NF

Approved For Release 1999/09/23 : CIA-RDP78-05867A000520330010-6

PHOTO NO.	LOT NO.	FLT/STRIP	LATITUDE	LONGITUDE
[illegible]	P3816-66	C	17 50S	31 03E

COUNTRY

PROVINCE

1176 A

AREA NO	SUBJECT	SUBJECT	SUBJECT	SUBJECT	SUBJECT	SUBJECT	SUBJECT	SUBJECT
RZ	C12	C6B	C64					

SALISBURY DUTCH REF
ORM CHURCH ON JAMES
NAVE. BTWN M OFFAT & KINGSWAY

7/10 (C) 25X1C

DATE OF PHOTO	TYPE	QUALITY	CLASS	NO. OF CARDS	[redacted]
OCT 65	4	1	3	3	

CLASSIFICATION: CONF

CAPTIONED BY: FLH

FORM NO. 1 Jun 56 174 USE PREVIOUS EDITIONS

PHOTO ANALYSIS REPORT

Approved For Release 1999/09/23 : CIA-RDP78-05867A000520330010-6

GPO 871-288

PHOTO NO. 1154759 | LOT NO. P3876-66 | MAP REFERENCE C | LATITUDE 17 50S | LONGITUDE 37 03E

COUNTRY | PROVINCE 1176 A

AREA NO. RZ | SUBJECT C12 | SUBJECT C6B | SUBJECT C64 | SUBJECT | SUBJECT | SUBJECT | SUBJECT | SUBJECT

SALISBURY PROTESTAN
T CHURCH ON CORNER OF
E JAMESON AVE. KINGS CRESCENT
AVE. LKG SW DOWN JAMESON AVE.

(C)

25X1C

[redacted]

7/10 DATE OF PHOTO | TYPE 4 | QUALITY 1 | CLASS 3 | NO. OF CARDS 3

OCT 65

CAPTIONED BY FLH

CLASSIFICATION C D NF

Approved For Release 1999/09/23 : CIA-RDP78B04747A000520330010-6

PHOTO ANALYSIS REPORT

GPO 871-269

Approved For Release 1999/09/23 : CIA-RDP78-05867A000520330010-6

PHOTO NO. 1154760 LOT NO. P-398-66 MAP REFERENCE C

COUNTRY

AREA NO RZ PROVINCE 1176 A LATITUDE 17 50S LONGITUDE 31 03E

SUBJECT C6B SUBJECT C62 SUBJECT C64

SALISBURY ALONG UNION AVE. FROM SECOND STREET

DATE OF PHOTO OCT 65 TYPE 4 QUALITY 1 CLASS 3 NO. OF CARDS 3

CLASSIFICATION CONF CAPTIONED BY FLH

25X1C

[redacted]

FORM NO. 1 Am 56 174 USE PREVIOUS EDITIONS

PHOTO ANALYSIS REPORT

67,10

(C)

Approved For Release 1999/09/23 : CIA-RDP78-05867A000520330010-6

PHOTO NO. 1154761

LOT NO P3876-66

MAP REFERENCE C

LATITUDE 17 50 S

LONGITUDE 31 03 E

PROVINCE 1176 A

COUNTRY RZ

AREA NO

SUBJECT C48 C62

SALISBURY CECIL $QU
ARE (JACARANDA TREE I
N NG)

25X1C
[redacted]

(C)

DATE OF PHOTO 6/7/10 OCT 65

TYPE 4

QUALITY 1

CLASS 3

NO. OF CARDS 2

CAPTIONED BY ELH

CLASSIFICATION CONF

PHOTO ANALYSIS REPORT

Approved For Release 1999/09/23 : CIA-RDP78-05867A0005203

Approved For Release 1999/09/23 : CIA-RDP78-05801A000520330010-6

PHOTO NO. 134762 | FRAME P3876-66 | AUF REFERENCE C | LATITUDE 12 44 S | LONGITUDE 15 47 E

COUNTRY | PROVINCE 115 LA

AREA NO A 0 | SUBJECT C1 J | SUBJECT C92 | SUBJECT C73 | SUBJECT C52 | SUBJECT | SUBJECT | SUBJECT | SUBJECT

NOVA 5 GIS BO 10 A | P 15 R I M A R 20 Y

CLASS 25 S S R O O 30 M (2 N D 35 G R A D 40 E

BOYS 45 50

8,9 CJ

DATE OF PHOTO	TYPE	QUALITY	CLASS	NO. OF CARDS	SOURCE
NOV 65	4	1	3	4	[redacted]

CLASSIFICATION CONF | CAPTIONED BY ELH

25X1C

FORM NO. 174 1 Jun 56 USE PREVIOUS EDITIONS

PHOTO ANALYSIS REPORT

1999/09/23 : CIA-RDP78-05801A000520330010-6



Approved For Release 1999/09/23 : CIA-RDP78-05186A000520330010-6

PHOTO NO.	LOT NO.	MAP REFERENCE	LATITUDE	LONGITUDE
LL54764	P3876-66	C	12 44 N	15 41 E

COUNTRY	PROVINCE
	11 SIN

AREA NO	SUBJECT	SUBJECT	SUBJECT	SUBJECT	SUBJECT	SUBJECT	SUBJECT	SUBJECT
AO	D46	D45	D1F	D1B				

NOVA 5 L15 B 10 C 14 (NR) 15 FER 20 R

A I N 25 30 35 40

45 50

1 C)

25X1C

[redacted]

DATE OF PHOTO	TYPE	QUALITY	CLASS	NO. OF CARDS
NOV 6 5	4	1	3	4

CLASSIFICATION: C U/N F

CAPTIONED BY: F L H

FORM NO. 1 Jun 56 — PHOTO ANALYSIS REPORT

Approved For Release 1999/09/23 : CIA-RDP78-05863A000520330010-6


PHOTO NO. 1154765
LOT NO. P3876-66
MAP REFERENCE C
LATITUDE 12 44 S
LONGITUDE 15 47 E
COUNTRY
PROVINCE 11 51 A
AREA NO AO
SUBJECT DIB
SUBJECT D48
SUBJECT C3B
SUBJECT D45
NOVA LISBOA
VEGETATION
DENSITY OF TREES
NATIONAL GRID
(C)
25X1C
1,7
DATE OF PHOTO NOV 65
TYPE 4
QUALITY 1
CLASS 3
NO. OF CARDS 4
CAPTIONED BY FLH
CLASSIFICATION CONF
PHOTO ANALYSIS REPORT
Approved For Release 1999/09/23 : CIA-RDP78

PHOTO NO.	LOT NO.	MAP REFERENCE	LATITUDE	LONGITUDE
1154766	P3876-66	C	12 44 $	15 47 E

COUNTRY

PROVINCE 1151A

AREA NO	SUBJECT	SUBJECT	SUBJECT	SUBJECT	SUBJECT	SUBJECT	SUBJECT	SUBJECT
AO	AF~~B~~	CGB						

NOVA LISBOIT STREET

SCENE

6,7,8 (C) 25X1C

[redacted]

DATE OF PHOTO	TYPE	QUALITY	CLASS	NO. OF CARDS
NOV 65	4	1	3	2

CLASSIFICATION CONF

CAPTIONED BY FLH

Approved For Release 1999/09/23 : CIA-RDP78-05867A000520330010-6

Approved For Release 1999/09/25 : CIA-RDP78-05863A000520330010-6

PHOTO NO. 1154767 | LOT NO. P3876-66 | MAP REFERENCE C | LATITUDE 12 44$ | LONGITUDE 15 47E

COUNTRY | PROVINCE 1151A

AREA NO A0

SUBJECT	SUBJECT	SUBJECT	SUBJECT	SUBJECT	SUBJECT	SUBJECT	SUBJECT
~~AIR~~	AKZ	C62					

NOVA LISBOA STREET

SCENE

6728 (C)

25X1C

[redacted]

DATE OF PHOTO	TYPE	QUALITY	CLASS	NO. OF CARDS
NOV 65	4	1	3	2

CLASSIFICATION CONF | CAPTIONED BY F.H

FORM NO. 174 1 Jun 56 USE PREVIOUS EDITIONS

PHOTO ANALYSIS REPORT

Approved For Release 1999/09/25 : CIA-RDP78-05863A000520330010-6

GPO 871-26

PHOTO NO. 1154768 | LOT NO. P3876-66 | MAP REFERENCE C | LATITUDE 12 44$ | LONGITUDE 15 47E

COUNTRY | PROVINCE 1151A

AREA NO AO | SUBJECT C(J | SUBJECT | SUBJECT | SUBJECT | SUBJECT | SUBJECT | SUBJECT | SUBJECT

NOVA LISBOA (NR) RURAL

LIONE ROOM SCHOOL FOR

RAFRICANS NEAR GIRLS

SCHOOL

25X1C

[redacted]

DATE OF PHOTO 7 9 NOV 65 | TYPE 4 | QUALITY 1 | CLASS (C) 3 | NO. OF CARDS 1

CAPTIONED BY FLH

CLASSIFICATION CONF

Approved For Release 1999/09/23 : CIA-RDP78-05865A000520330010-6

PHOTO ANALYSIS REPORT

FORM NO. 174 USE PREVIOUS EDITIONS

Approved For Release 1999/09/23 : CIA-RDP78-05807A000520330010-6

PHOTO NO. 154769 | LIFT NO. P3876-66 | MAP REFERENCE C | LATITUDE 12 44$ | LONGITUDE 15 47E

COUNTRY | PROVINCE 1151A

AREA NO AO | SUBJECT D1B | SUBJECT D45 | SUBJECT D1F | SUBJECT | SUBJECT | SUBJECT | SUBJECT | SUBJECT

NOVA LISBOA LFG $ F

ROM RURAL GIRLS SCH

OL —

1 (C)

DATE OF PHOTO	TYPE	QUALITY	CLASS	NO. OF CARDS	SC
NOV 65	4	1	3	3	

25X1C

[redacted]

CLASSIFICATION CONF | CAPTIONED BY FLH

FORM NO. 1 Jun 56 174 USE PREVIOUS EDITIONS

PHOTO ANALYSIS REPORT

Approved For Release 1999/09/23 : CIA-RDP78-05807A000520330010-6

GPO 871-26

PHOTO NO. 1154770 | LOT NO. | MAP REFERENCE | LATITUDE | LONGITUDE

COUNTRY | PROVINCE

AREA NO | SUBJECT C/J | SUBJECT D/F | SUBJECT | SUBJECT | SUBJECT | SUBJECT | SUBJECT | SUBJECT

1 5 10 15 20 25 30 35 40 45 50

"REGODOR

IADE PETROLEO RURAL

SCHOOL FOR GIRLS

1,7,9

DATE OF PHOTO | TYPE | QUALITY | CLASS | NO. OF CARDS | SC

CLASSIFICATION | CAPTIONED BY

25X1C

[redacted]

Approved For Release 1999/09/23 : CIA-RDP78-05867A000520330010-6

FORM NO. 1 Jun 56 174 USE PREVIOUS EDITIONS

PHOTO ANALYSIS REPORT

GPO 871-20

PHOTO NO.	LOT NO.	MAP REFERENCE	LATITUDE	LONGITUDE
1154771				

COUNTRY | PROVINCE

AREA NO	SUBJECT	SUBJECT	SUBJECT	SUBJECT	SUBJECT	SUBJECT	SUBJECT	SUBJECT
AU	CIJ							

MUNI 5 [illegible] 10 A 15 REGODOR 20

IADE 25 PETROLEO 30 RURAL 35 40

SCHOOL FOR 45 50 GIRLS

7/9

25X1C

[redacted]

DATE OF PHOTO	TYPE	QUALITY	CLASS	NO. OF CARDS
NOV 65	C	1	3	1

CLASSIFICATION: CONF

CAPTIONED BY: FLII

FORM NO. 1 Jun 56 174 USE PREVIOUS EDITIONS

PHOTO ANALYSIS REPORT

GPO 871-288

Approved For Release 1999/09/23 : CIA-RDP78-05801A000520330010-6

Approved For Release 1999/09/23 : CIA-RDP78-03867A000520330010-6

PHOTO NO.	LOT NO.	MAP REFERENCE	LATITUDE	LONGITUDE
1154772	P3211-66	C	12 44 8	15 47 E

COUNTRY

PROVINCE 11511A

AREA NO	SUBJECT	SUBJECT	SUBJECT	SUBJECT	SUBJECT	SUBJECT	SUBJECT	SUBJECT
AO	C42							

NUVIN LIBIA ANTIGO
FORTE LKG W (FIRST
MILITARY MISSION OF HUAMBO
DISTRICT)

7/10

25X1C

[redacted]

DATE OF PHOTO	TYPE	QUALITY	CLASS	NO. OF CARDS
NOV 65	4	1	3	1

CLASSIFICATION CONF

CAPTIONED BY FL 11

FORM NO. 174 1 Jun 56 USE PREVIOUS EDITIONS PHOTO ANALYSIS REPORT

Approved For Release 1999/09/23 : CIA-RDP78-03867A000520330010-6

PHOTO NO.	LOT NO.	MAP REFERENCE	LATITUDE	LONGITUDE
1154773	P3876-66	C	12 44 8	15 47 E

COUNTRY	PROVINCE
	1151A

AREA NO	SUBJECT	SUBJECT	SUBJECT	SUBJECT	SUBJECT	SUBJECT	SUBJECT	SUBJECT
AO	CIJ							

NUVIA LISBOA PRIMARY SCHOOL

7,209 (c)

25X1C

[redacted]

DATE OF PHOTO	TYPE	QUALITY	CLASS	NO. OF CARDS
NOV 65	4	1	3	1

CLASSIFICATION	CAPTIONED BY
CONF	FL 11

Approved For Release 1999/09/08 : CIA-RDP78-05807A000520330010-6

Approved For Release 1999/09/23 : CIA-RDP

PHOTO NO. P3876-66 | MAP REFERENCE C | LATITUDE 12 44 8 | LONGITUDE 15 47 E

COUNTRY | PROVINCE 11 51 A

AREA NO A0 | SUBJECT C72 | SUBJECT C7 | SUBJECT C18

NOVA LISBOA

HOSPITAL CENTRAL INSIDE

7,8,9

DATE OF PHOTO: NOV 65 | TYPE: 4 | QUALITY: 1 | CLASS: 3 | NO. OF CARDS: 3

(c)

25X1C

[redacted]

CLASSIFICATION: CONF

CAPTIONED BY: FL 11

FORM NO. 1 Jun 56 174 USE PREVIOUS EDITIONS

PHOTO ANALYSIS REPORT

CIA-RDP78B04747A000520330010-6

Approved For Release 1999/09/23 : CIA-RDP

PHOTO NO. 11547th | LOT NO. P3876-66 | MAP REFERENCE C | LATITUDE 1244S | LONGITUDE 1547E

COUNTRY | PROVINCE 1151A

AREA NO A0 | SUBJECT C3J | SUBJECT C16 | SUBJECT | SUBJECT | SUBJECT | SUBJECT | SUBJECT | SUBJECT

NOVA LISBOA GOVERNO

RS MANSION

7,8 (c)

DATE OF PHOTO	TYPE	QUALITY	CLASS	NO. OF CARDS	SC
NOV 65	4	1	3	2	[redacted]

25X1C

CLASSIFICATION CONF | CAPTIONED BY FLM

FORM NO. 1 Jun 56 174 USE PREVIOUS EDITIONS

PHOTO ANALYSIS REPORT

Approved For Release 1999/09/23 : CIA-RDP[redacted]67A000520330010-6

GPO 871-285

PHOTO NO. 1154776 | LOT NO. P3876-66 | MAP REFERENCE C | LATITUDE 12448 | LONGITUDE 1547E

COUNTRY | PROVINCE 1151A

AREA NO	SUBJECT	SUBJECT	SUBJECT	SUBJECT	SUBJECT	SUBJECT	SUBJECT	SUBJECT
AO	C46							

NOVA LISBOA GENERAL

& DE MATOS MEMORIAL

10

(c) 25X1C

[redacted]

DATE OF PHOTO	TYPE	QUALITY	CLASS	NO. OF CARDS
NOV 65	4	1	3	1

CLASSIFICATION C O N F | CAPTIONED BY E L M

Approved For Release 1999/09/23 : CIA-RDP78B04747A000520330010-6

FORM NO. 1 Jan 50 174 USE PREVIOUS EDITIONS PHOTO ANALYSIS REPORT

PHOTO NO. 1154777 | LOT NO. [illegible] | MAP REFERENCE C | LATITUDE 08485 | LONGITUDE 13 14E

COUNTRY | PROVINCE 10571

AREA NO	SUBJECT	SUBJECT	SUBJECT	SUBJECT	SUBJECT	SUBJECT	SUBJECT	SUBJECT
AO	C72	C79	AGP					

LUANDA (NR) AFRICAN 6

LRLS SELLING HANDICR

AFTS

8

DATE OF PHOTO	TYPE	QUALITY	CLASS	NO. OF CARDS
[illegible]	[illegible]	1	2	3

CAPTIONED BY ELH

25X1C [redacted]

CLASSIFICATION

Approved For Release 1999/09/23 : CIA-RDP78-05[illegible]A000520330010-5

PHOTO ANALYSIS REPORT

FORM NO. 174 USE PREVIOUS EDITIONS

GPO 871-38[illegible]

Approved For Release 1999/09/23 : CIA-RDP78-05807A000520330010-6

PHOTO NO.	LOT NO.	MAP REFERENCE	LATITUDE	LONGITUDE
1154778	D3811-64	C	25 55S	32 34E

COUNTRY

PROVINCE 1299A

AREA NO	SUBJECT	SUBJECT	SUBJECT	SUBJECT	SUBJECT	SUBJECT	SUBJECT	SUBJECT
MZ	C3B	C6B						

LOURENCO MARQUES

RICAN HOUSING ON OUT

SKIRTS OF TOWN

7. (C) 25X1C

[redacted]

DATE OF PHOTO	TYPE	QUALITY	CLASS	NO. OF CARDS
NOV 65	4	1	3	2

CLASSIFICATION C ONF

CAPTIONED BY ELH

FORM NO. 174 1 Jun 56 USE PREVIOUS EDITIONS

PHOTO ANALYSIS REPORT

PHOTO NO.	LOT NO.	MAP REFERENCE	LATITUDE	LONGITUDE
1154779	P3876-4	C	2 5 58 N	32 34 E

COUNTRY: PROVINCE: 1279A

AREA NO	SUBJECT	SUBJECT	SUBJECT	SUBJECT	SUBJECT	SUBJECT	SUBJECT	SUBJECT
MZ	A63	C35						

LOUF FNCO MAIN GUARD POST

RTUGUESE HOME U/C.

7 (C) 25X1C

[redacted]

DATE OF PHOTO	TYPE	QUALITY	CLASS	NO. OF CARDS
NOV 65	4	1	3	2

CLASSIFICATION: C ONF

CAPTIONED BY: ELH

FORM NO. 1 Jun 56 174 previous editions

Approved For Release 1999/09/23 : CIA-RDP78-05863A000520330010-6

PHOTO ANALYSIS REPORT

GPO 871-2

Approved For Release 1999/09/23 : CIA-RDP78-05867A000520330010-6

PHOTO NO. 1154780 LOT NO. 13876-66 REFERENCE C

COUNTRY MZ PROVINCE 1299A LATITUDE 25 58 9 LONGITUDE 32 34 E

AREA NO

SUBJECT	SUBJECT	SUBJECT	SUBJECT	SUBJECT	SUBJECT	SUBJECT	SUBJECT	SUBJECT
C6B	C35							

LOURENCO MARQUES

PORTUGUESE HOMES & ARCHITECTURE

7 (C)

DATE OF PHOTO	TYPE	QUALITY	CLASS	NO. OF CARDS
NOV 65	4	1	3	2

25X1C

[redacted]

CLASSIFICATION CONF

CAPTIONED BY ELH

FORM NO. 174 USE PREVIOUS EDITIONS

PHOTO ANALYSIS REPORT



Approved For Release 1999/09/23 : CIA-RDP78-05807A000500030010-6

Approved For Release 1999/09/23 : CIA-RDP78-05867A000520330010-6

PHOTO NO. 1154782 | P3876-66 | MAP REFERENCE C | LATITUDE 25 58S | LONGITUDE 32 34E

COUNTRY | PROVINCE 1299A

AREA NO MZ | SUBJECT C36 | SUBJECT | SUBJECT | SUBJECT | SUBJECT | SUBJECT | SUBJECT | SUBJECT | SUBJECT

LOURENCO MARQUES

RDOS HOTEL

7,10 (C)

25X1C

[redacted]

DATE OF PHOTO	TYPE	QUALITY	CLASS	NO. OF CARDS
NOV 65	4	1	3	1

CLASSIFICATION CONF | CAPTIONED BY FLH

FORM NO. 1 Jun 56 174 USE PREVIOUS EDITIONS

PHOTO ANALYSIS REPORT

Approved For Release 1999/09/23 : CIA-RDP78-05867A000520330010-6

GPO 871-20

PHOTO NO. 1154783 | LOT NO. P3876-4 | MAP REFERENCE C | LATITUDE 25 58S | LONGITUDE 3234E

COUNTRY | PROVINCE 1299A

AREA NO	SUBJECT	SUBJECT	SUBJECT	SUBJECT	SUBJECT	SUBJECT	SUBJECT	SUBJECT
MZ	C92	C72	C73					

LOUREN CO MARQUES

TDOOR CLASSROOMS ON

OUTSKIRTS OF TOWN

89 (C)

25X1C

[redacted]

DATE OF PHOTO	TYPE	QUALITY	CLASS	NO. OF CARDS
NOV 65	4	1	3	3

CLASSIFICATION C ONF | CAPTIONED BY ELH

Approved For Release 1999/09/23 : CIA-RDP78-05807A000520330010-6

FORM NO. 174 1 Jun 56 USE PREVIOUS EDITIONS

PHOTO ANALYSIS REPORT

GPO 871-282

Approved For Release 1999/09/23 : CIA-RDP

PHOTO NO 1154786 | STRIP NO | MAP REFERENCE | LATITUDE | LONGITUDE

COUNTRY | PROVINCE

AREA NO

SUBJECT	SUBJECT	SUBJECT	SUBJECT	SUBJECT	SUBJECT	SUBJECT	SUBJECT
AIN	AIP						

5 10 15 20

ORE STOCKPILE

25 30 35 40

(FG) OIL TANK FARM

(BG)

45 50

16

DATE OF PHOTO	TYPE	QUALITY	CLASS	NO. OF CARDS	SC
NOV	4	1	3	2	

25X1C

[redacted]

CLASSIFICATION CONFIDENTIAL | CAPTIONED BY

FORM NO. 1 Jun 56 174 USE PREVIOUS EDITIONS

Approved For Release 1999/09/23 : CIA-RDP78B04747A000520330010-6

PHOTO ANALYSIS REPORT

GPO 871-289

Approved For Release 1999/09/23 : CIA-RDP78-00[illegible]A000520330010-6

PHOTO NO. 1154785 LOT NO. [illegible] MAP REFERENCE C LATITUDE [illegible] LONGITUDE [illegible]

COUNTRY [illegible] PROVINCE [illegible]

AREA NO NZ

SUBJECT AL2 SUBJECT AL4 SUBJECT [illegible] SUBJECT [illegible] SUBJECT [illegible] SUBJECT [illegible] SUBJECT [illegible] SUBJECT [illegible]

JAPANESE ORE LOADED

MATOLA

SHIP BEING

(C)

25X1C

[redacted]

30

DATE OF PHOTO NOV 65 TYPE 4 QUALITY 1 CLASS 3 NO. OF CARDS 2

SOU[illegible]

CAPTIONED BY [illegible]

CLASSIFICATION [illegible]

PHOTO ANALYSIS REPORT

GPO 871-[illegible]

PHOTO NO. 115478 | LOT NO. P3876-66 | MAP REFERENCE C | LATITUDE 25 49 | LONGITUDE 32 27 E

COUNTRY | PROVINCE 12 99 A

AREA NO MZ | SUBJECT ALA | SUBJECT AL2 | SUBJECT AKH | SUBJECT | SUBJECT | SUBJECT | SUBJECT | SUBJECT

MATOLA STOCKPILING

& RECLAIMING ORE

27,30 (C) 25X1C

[redacted]

DATE OF PHOTO	TYPE	QUALITY	CLASS	NO. OF CARDS
NOV 65	4	1	3	3

CLASSIFICATION CONF | CAPTIONED BY F.H

Approved For Release 1999/09/23 : CIA-RDP78-05807A000520330010-6

FORM NO. 1 Jun 56 174 USE PREVIOUS EDITIONS

PHOTO ANALYSIS REPORT

GPO 871-

PHOTO NO. 1154787 | LOT NO. P3876-66 | MAP REFERENCE C | LATITUDE 25 49N | LONGITUDE 32 27E

COUNTRY | PROVINCE 12 59 A

AREA NO MZ | SUBJECT ALA | SUBJECT AL2 | SUBJECT AKH | SUBJECT | SUBJECT | SUBJECT | SUBJECT | SUBJECT

MATULA STACKER - REEL

ALMER UNITS

2230 (C) 25X1C

DATE OF PHOTO NOV 65 | TYPE 4 | QUALITY 1 | CLASS 3 | NO. OF CARDS 3 | SO [redacted]

CLASSIFICATION GONE | CAPTIONED BY Flt

Approved For Release 1999/09/23 : CIA-RDP78-05867A000520330010-6

FORM NO. 174 1 Jun 56 USE PREVIOUS EDITIONS

PHOTO ANALYSIS REPORT

GPO 871-285

Approved For Release 1999/09/23 : CIA-RDP78-05807A000520330010-6

PHOTO NO.	LOT NO.	MAP REFERENCE	LATITUDE	LONGITUDE
1154788	P3876-66	C	25 49S	3227E

COUNTRY

PROVINCE 1299A

AREA NO	SUBJECT	SUBJECT	SUBJECT	SUBJECT	SUBJECT	SUBJECT	SUBJECT	SUBJECT
MZ	AKV	ALA	AL2					

MATULA CONVEY OR NO

5

7, 28, 30 (C)

25X1C

[redacted]

DATE OF PHOTO	TYPE	QUALITY	CLASS	NO. OF CARDS	SOU
NOV 65	4	1	3	3	

CLASSIFICATION CONF

CAPTIONED BY FLT

FORM NO. 174 1 Jun 56 USE PREVIOUS EDITIONS

Approved For Release 1999/09/23 : CIA-RDP78-05807A000520330010-6

PHOTO ANALYSIS REPORT

GPO 871-285

PHOTO NO. 1154789 | LOT NO. P3876-66 | MAP REFERENCE C | LATITUDE 25 49$ | LONGITUDE 3227E

COUNTRY | PROVINCE 1299A

AREA NO MZ | SUBJECT ALA | SUBJECT ALZ | SUBJECT | SUBJECT | SUBJECT | SUBJECT | SUBJECT | SUBJECT

MATOLA ORE TRANSIT

UNIT

30

DATE OF PHOTO: NOV 65 | TYPE: 4 | QUALITY: 1 | CLASS: 3 | NO. OF CARDS: 2 | SO: [redacted]

CLASSIFICATION: CONF | CAPTIONED BY: FLT

(C)

25X1C

Approved For Release 1999/09/23 : CIA-RDP78-05987A000520330010-6

FORM NO. 174 1 Jun 56 USE PREVIOUS EDITIONS

PHOTO ANALYSIS REPORT

GPO 871-889

PHOTO NO.	LOT NO.	MAP REFERENCE	LATITUDE	LONGITUDE
1154790	P3876-66	C	25 49$	3227E

COUNTRY

PROVINCE 1299A

AREA NO	SUBJECT	SUBJECT	SUBJECT	SUBJECT	SUBJECT	SUBJECT	SUBJECT	SUBJECT
MZ	ALA	AL2						

MATULA CONVEYORS 3 &
5 (FOR CARRYING OR

7,30 (C)

DATE OF PHOTO	TYPE	QUALITY	CLASS	NO. OF CARDS	SOURCE
NOV 65	4	1	3	2	[redacted]

CLASSIFICATION CONF

CAPTIONED BY FLT

25X1C

FORM NO. 1 Jan 56 174 USAF PHOTO INTERPRETATION

Approved For Release 1999/09/03 : CIA-RDP78-05967A000520330010-6

PHOTO ANALYSIS REPORT

GPO 871-780

Approved For Release 1999/09/23 : CIA-RDP78-05867A000520030010-6

PHOTO ANALYSIS REPORT

CLASSIFICATION: CONF

PHOTO NO. 1154791 | LOT NO. P3476-6 | MAP REFERENCE 1 | LATITUDE 25 50 N | LONGITUDE 62 34 E

COUNTRY | PROVINCE 1294A

AREA NO MZ

SUBJECT AKM
SUBJECT AKH
SUBJECT AL2
SUBJECT ALA
SUBJECT MARQUIES
SUBJECT S/1

LOWRENCO MARQUIES CHARGER (DELIVERS DEARM WAGON TO TIPPLER)

25X1C

[redacted]

DATE OF PHOTO: NOV 65 | TYPE: 4 | QUALITY: 1 | CLASS: 3 | NO. OF CARDS: 4

27 30

CAPTIONED BY: FLH

GPO 871-284

Approved For Release 1999/09/23 : CIA-RDP78-05801A000520330010-6

PHOTO NO. 1299A | ROLL NO. 13876-6 | MAP REFERENCE C | LATITUDE 25 589 | LONGITUDE 32 34E

COUNTRY

PROVINCE 1299A

AREA NO MZ

SUBJECT	SUBJECT	SUBJECT	SUBJECT	SUBJECT	SUBJECT	SUBJECT	SUBJECT
AKH	AKN	AKM	C2G				

LOURENCO MARQUES

EWA GON AWAITING DIS

CHARGE

7,27 (C)

DATE OF PHOTO: NOV 65 | TYPE: 4 | QUALITY: 1 | CLASS: 3 | NO. OF CARDS: 4 | SOURCE: 25X1C [redacted]

CLASSIFICATION: CONF | CAPTIONED BY: FLH

FORM NO. 174 1 Jun 56 USE PREVIOUS EDITIONS

PHOTO ANALYSIS REPORT

1999/09/23 : CIA-RDP78-05801A000520330010-6

GPO 871-265

PHOTO NO.	LOT NO.	MAP REFERENCE	LATITUDE	LONGITUDE
1154793	P3876-6	C	25 589	32 34E

COUNTRY | PROVINCE: 1299A

AREA NO	SUBJECT	SUBJECT	SUBJECT	SUBJECT	SUBJECT	SUBJECT	SUBJECT	SUBJECT
MZ	AKM	AL2	ALA	AKH	AKN			

LOURENCO (5) MARQUES (10) (15) (20)

PPLERS (25) Q (30) WEIGH (35) BRIDGE (40)

AT (45) PORT (50)

22,30 (C) 25X1C

DATE OF PHOTO			TYPE	QUALITY	CLASS	NO. OF CARDS	SUBJECT
NOV	6	5	4	1	3	5	[redacted]

CLASSIFICATION: CONF | CAPTIONED BY: FLH

Approved For Release 1999/09/2 PHOTO ANALYSIS REPORT 0520330010-6

Approved For Release 1999/09/23 : CIA-RDP78-05867A000520330010-6

PHOTO NO. 115479

LOT NO. 1538766

COUNTRY

MAP REFERENCE C

LATITUDE 25 589

LONGITUDE 32 34E

AREA NO MZ

PROVINCE 1299A

SUBJECT C12

SUBJECT

SUBJECT

SUBJECT

SUBJECT

SUBJECT

SUBJECT

SUBJECT

SUBJECT

LOURENCO MARQUES

NTO ANTONIO DA POLANA

A CATHOLIC CHURCH ON

RUA DE NEVALA NEAR AVE. ANTONIO ENES

7 10

DATE OF PHOTO NOV 65

TYPE 4

QUALITY i

CLASS 3

NO. OF CARDS 1

SOURCE (C)

25X1C

[redacted]

CLASSIFICATION CONF

CAPTIONED BY FLH

FORM NO. 1 Jun 56 174 USE PREVIOUS EDITIONS

PHOTO ANALYSIS REPORT

GPO 871-885

PHOTO NO. 1154798 | LOT NO. P3876-66 | MAP REFERENCE C | LATITUDE 25 589 | LONGITUDE 32 34E

COUNTRY | PROVINCE 1299A

AREA NO	SUBJECT	SUBJECT	SUBJECT	SUBJECT	SUBJECT	SUBJECT	SUBJECT	SUBJECT
MZ	ALM	ALG	D21					

LOURENCO MARQUES

GULF OF ANTIMARINA

LIPSANCHORED OFFSHORE

2/3 D (C)

25X1C

[redacted]

DATE OF PHOTO	TYPE	QUALITY	CLASS	NO. OF CARDS	SC
NOV 65	4	1	3	3	

CLASSIFICATION CONF | CAPTIONED BY FLH

Approved For Release 1999/09/23 : CIA-RDP78-05867A000520330010-6

FORM NO. 174 1 Jun 56 USE PREVIOUS EDITIONS

PHOTO ANALYSIS REPORT

GPO 871-269

PHOTO NO.	LOT NO.	MAP REFERENCE	LATITUDE	LONGITUDE
1154796	P3876-66	C	25 589	32 34E

COUNTRY

PROVINCE 1299A

AREA NO	SUBJECT	SUBJECT	SUBJECT	SUBJECT	SUBJECT	SUBJECT	SUBJECT	SUBJECT
MZ	D36	ALG	ALM					

LOURENCO MARQUES (WR)

INCOMATI RIVER ABOU

T 15 MI FROM TOWN.

29,30 (C)

25X1C

DATE OF PHOTO	TYPE	QUALITY	CLASS	NO. OF CARDS	S
NOV 65	4	1	3	3	[redacted]

CLASSIFICATION CONF

CAPTIONED BY FLH

FORM NO. 1 Jun 56 REPLACES EDITION OF 1 JUN 56 WHICH MAY BE USED. PHOTO ANALYSIS REPORT GPO 871-265

Approved For Release 1999/09/[illegible] CIA-RDP78[illegible]00520330010-6

PHOTO NO. L1547 | LOT NO. P3871-16 | MAP REFERENCE C | LATITUDE 25 52 | LONGITUDE 31 [illegible] E

COUNTRY | PROVINCE 1-19A

AREA NO	SUBJECT	SUBJECT	SUBJECT	SUBJECT	SUBJECT	SUBJECT	SUBJECT	SUBJECT
MZ	C26	C71						

LOWER ORENCO TOWN — 10 MARQUES — 30 OUTSKIRTS — 35 OF — 40 ST — 45 — 50

7,8,10

DATE OF PHOTO	TYPE	QUALITY	CLASS	NO. OF CARDS
NOV 61	W	1	S	2

CAPTIONED BY F 1 14

CLASSIFICATION [illegible]

25X1C [redacted]

Approved For Release 1999/09/23 : CIA-RDP78-05867A000520330010-6

FORM NO. 174 1 Jun 56 USE PREVIOUS EDITIONS

PHOTO ANALYSIS REPORT

SPO 871-285

Approved For Release 1999/09/23 : CIA-RDP78-05867A000520330018-6

PHOTO NO. 1154796 LOT NO. PD3811-14 MAP REFERENCE C LATITUDE 25 58 N LONGITUDE 32 34 E

COUNTRY MZ PROVINCE 1297A AREA NO C12

SUBJECT: LOURENCO MARQUES CATHOLIC CHURCH

2,10 (C)

DATE OF PHOTO: NOV 65 TYPE: 4 QUALITY: 1 CLASS: 3 NO. OF CARDS: 1

CLASSIFICATION: CONF CAPTIONED BY: F I H

25X1C

[redacted]

FORM NO. 1 Jun 56 174 USE PREVIOUS EDITIONS

PHOTO ANALYSIS REPORT

Approved For Release 1999/09/23 : CIA-RDP78-05867A000520330018-6

GPO 871-16

0-05867A005200330010-6

PHOTO NO. 1154799 LOT NO. P3876-66 MAP REFERENCE C

COUNTRY PROVINCE 1299A

AREA NO MZ

SUBJECT C2E SUBJECT ALA SUBJECT AL3 SUBJECT AKS SUBJECT D21 SUBJECT C62 SUBJECT SUBJECT

LOWRENCO 10 MARSHALLING 15 YARDS 20 OF 25 RAILWAY 30 WAREHOUSES 35 AIRPORT, 40

LATITUDE 25 58 LONGITUDE 32 34E

25X1C

[redacted]

DATE OF PHOTO 2,67 27,30 TYPE 4 QUALITY 1 CLASS 3 NO. OF CARDS 6

CAPTIONED BY ELH

NOV 67 CONF

PHOTO ANALYSIS REPORT

Approved For Release 1999/09/23 : CIA-RDP78-05867A005200330010-6

Approved For Release 1999/09/23 : CIA-RDP78-05867A000520330010-6

PHOTO NO. P3876-66 | LINE NO. | DATA REFERENCE C | LATITUDE 25 58 S | LONGITUDE 32 34 E

COUNTRY | PROVINCE 1299A

AREA NO Mz

SUBJECT	SUBJECT	SUBJECT	SUBJECT	SUBJECT	SUBJECT	SUBJECT	SUBJECT
AKS	ALA	AL3	C62				

LOURENCO MARQUES AERIAL VIEW PORT & AIR YARDS IN FG

6 27,30 (C)

25X1C

DATE OF PHOTO	TYPE	QUALITY	CLASS	NO. OF CARDS
NOV 65	8	1	3	4

CLASSIFICATION CONF

CAPTIONED BY FLH

FORM NO. 1 Jun 56 174 USE PREVIOUS EDITIONS

PHOTO ANALYSIS REPORT

Release 1999/09/23 : CIA-RDP78-05867A000520330010-6

GPO 871-285

PHOTO NO. 11548(4) | LOT NO. P3876-66 | MAP REFERENCE C | LATITUDE 25 58 $ | LONGITUDE 32 34 E

COUNTRY | PROVINCE 1299A

AREA NO M= | SUBJECT AK6 | SUBJECT C62 | SUBJECT | SUBJECT | SUBJECT | SUBJECT | SUBJECT | SUBJECT

LOURENCO MARQUES AIRPORT

RIAL VIEW OF AIRPORT

6/31 (C) 25X1C

[redacted]

DATE OF PHOTO: NOV 65 | TYPE: 8 | QUALITY: 1 | CLASS: 3 | NO. OF CARDS: 2 | SOU

CLASSIFICATION: CONF | CAPTIONED BY: FLT

Approved For Release 1999/09/23 : CIA-RDP78-04007A000520330010-6

FORM NO. 1 Jun 56 174 USE PREVIOUS EDITIONS

PHOTO ANALYSIS REPORT

GPO 871-265

Approved For Release 1999/09/23 : CIA-RDP78-05801A000520330010-6

PHOTO NO. 1154802

LOT NO. P3876-66

MAP REFERENCE

LATITUDE

PROVINCE 1176 C

COUNTRY

AREA NO AE

SUBJECT AKS

SUBJECT AKN

SUBJECT AKM

SUBJECT DIB

SUBJECT C2G

SUBJECT

SUBJECT

SUBJECT

WATALI RAILROAD YARD

DATE OF PHOTO 1127

TYPE 4

QUALITY 1

CLASS 3

NO. OF CARDS 5

25X1C

[redacted]

CAPTIONED BY F.L.H

CLASSIFICATION S E C R E T

FORM NO. 174 USE PREVIOUS EDITIONS

PHOTO ANALYSIS REPORT